



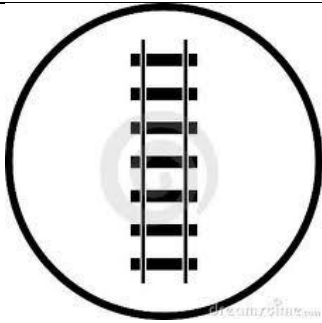


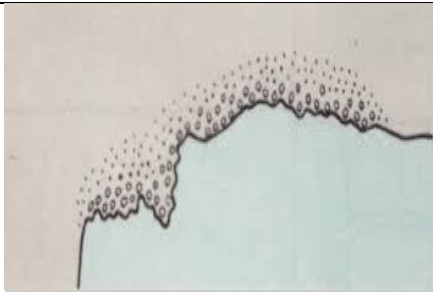
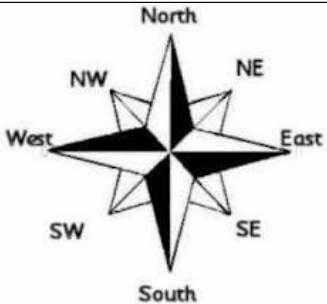
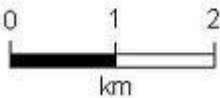


Lesson 1: Map representation cards. Students must guess what each picture represents, for the cards with words students must guess what symbol may be used to represent

		
		
		
<p>1:25,000</p> <p>One inch to one mile</p> 	<p>Legend</p>	<p>Capital City</p>
<p>Main Road</p>	<p>Lake</p>	<p>Police Station</p>

Forest	Shore Line	Smaller Cities
--------	------------	----------------